


WELCOME TO AFSC CONNECT!


You are now ready to access your Land Report.

Step 1: On your home screen, locate the “My Insurance” box for the business

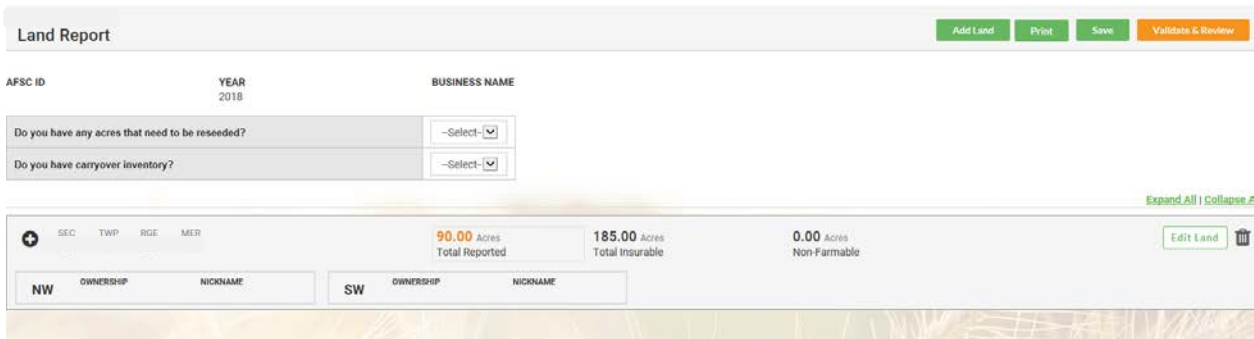


Select [View Details](#) and your Hay or Crop subscription will show.

Step 2: Select [View Land Report](#) on the right hand side

Or click [View Details](#) then  to open the Land Report information. Then Select [View Land Report](#) below.

Step 3: Your Land Report will now open. There are 2 questions to answer and all your land locations will show.

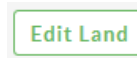


Complete for each field/land location

To open a land location select 

There are a number of editing options:

Edit your land information by clicking:



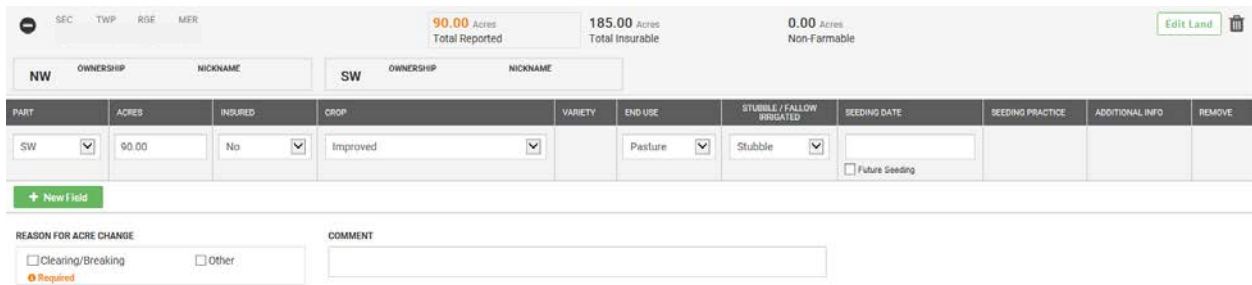
Remove any required fields by clicking:



Add new fields by clicking:



Follow along left to right and complete your seeding information for that field.



SEC TWP RGE MER 90.00 Acres Total Reported 185.00 Acres Total Insurable 0.00 Acres Non-Farmable Edit Land

PART	ACRES	INSURED	CROP	VARIETY	END USE	STUBBLE / FALLOW PRINGATED	SEEDING DATE	SEEDING PRACTICE	ADDITIONAL INFO	REMOVE
SW	90.00	No	Improved		Pasture	Stubble				

+ New Field

REASON FOR ACRE CHANGE
 Clearing/Breaking Other
 Required

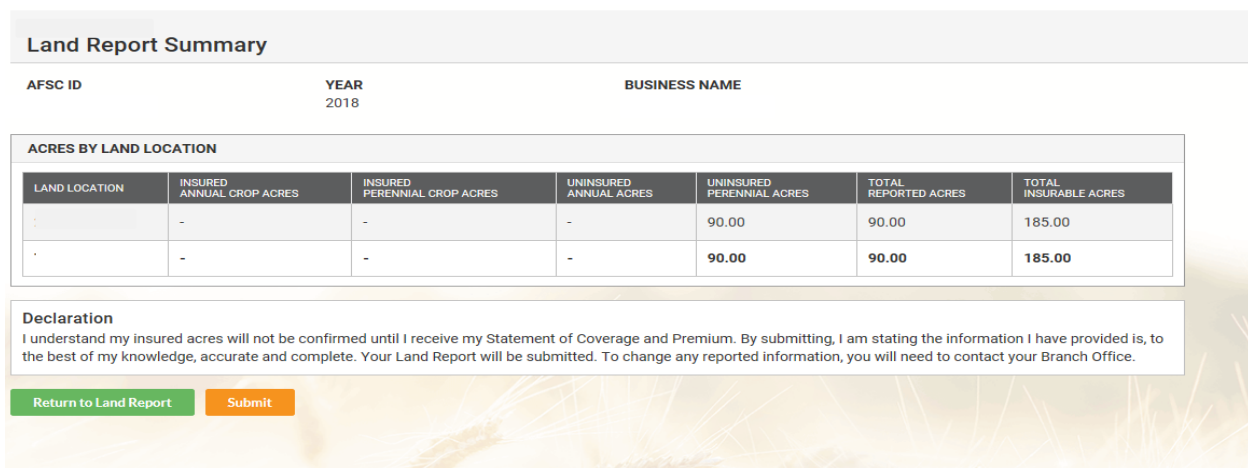
COMMENT

Remember to  frequently at the top of the page.

Step 4: Once all your land is entered, select  in the top right hand corner.

Note: If information is missing or requiring review, warnings or errors will show.

Step 5: Once reviewed, and errors are corrected, you will receive this screen.






Land Report Summary

AFSC ID YEAR BUSINESS NAME
2018

ACRES BY LAND LOCATION						
LAND LOCATION	INSURED ANNUAL CROP ACRES	INSURED PERENNIAL CROP ACRES	UNINSURED ANNUAL ACRES	UNINSURED PERENNIAL ACRES	TOTAL REPORTED ACRES	TOTAL INSURABLE ACRES
.	-	-	-	90.00	90.00	185.00
.	-	-	-	90.00	90.00	185.00

Declaration
I understand my insured acres will not be confirmed until I receive my Statement of Coverage and Premium. By submitting, I am stating the information I have provided is, to the best of my knowledge, accurate and complete. Your Land Report will be submitted. To change any reported information, you will need to contact your Branch Office.

If all is good, select .